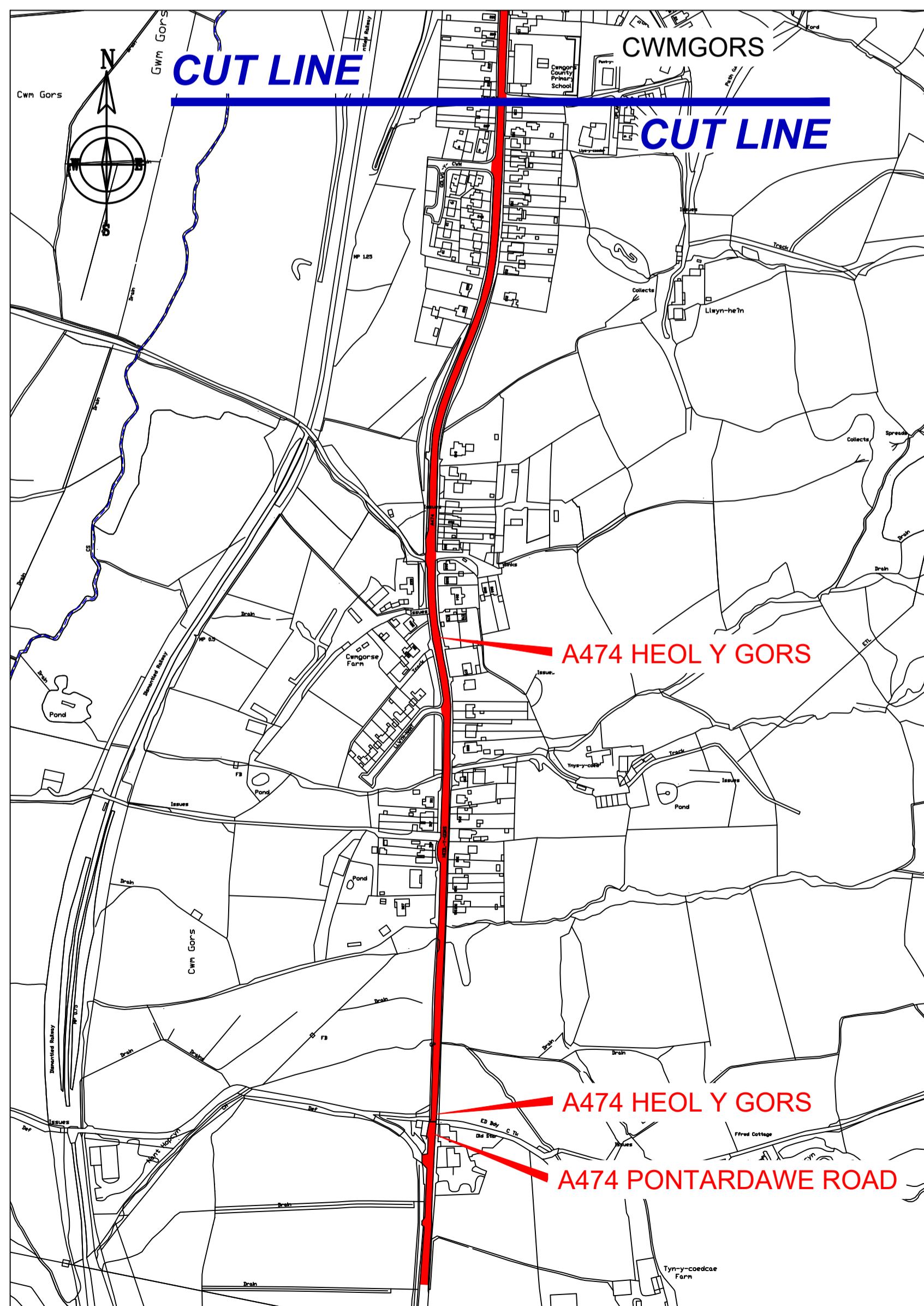
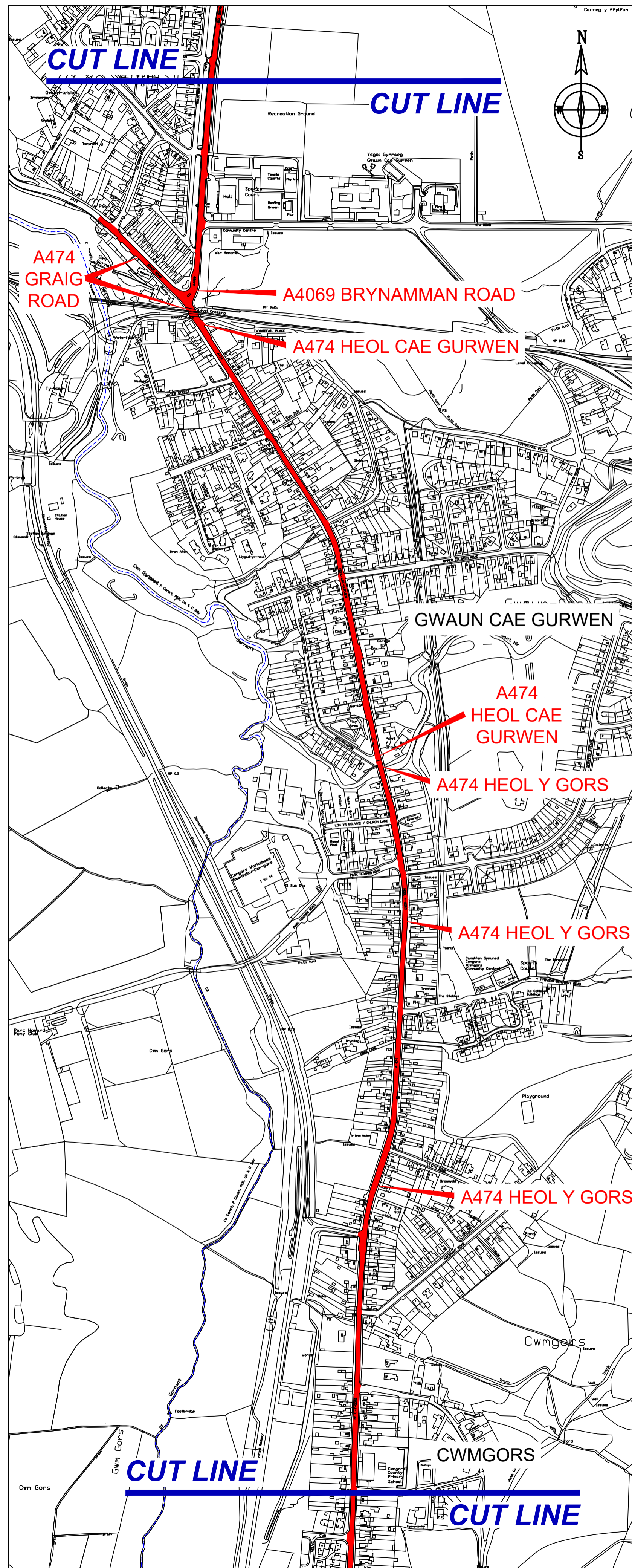


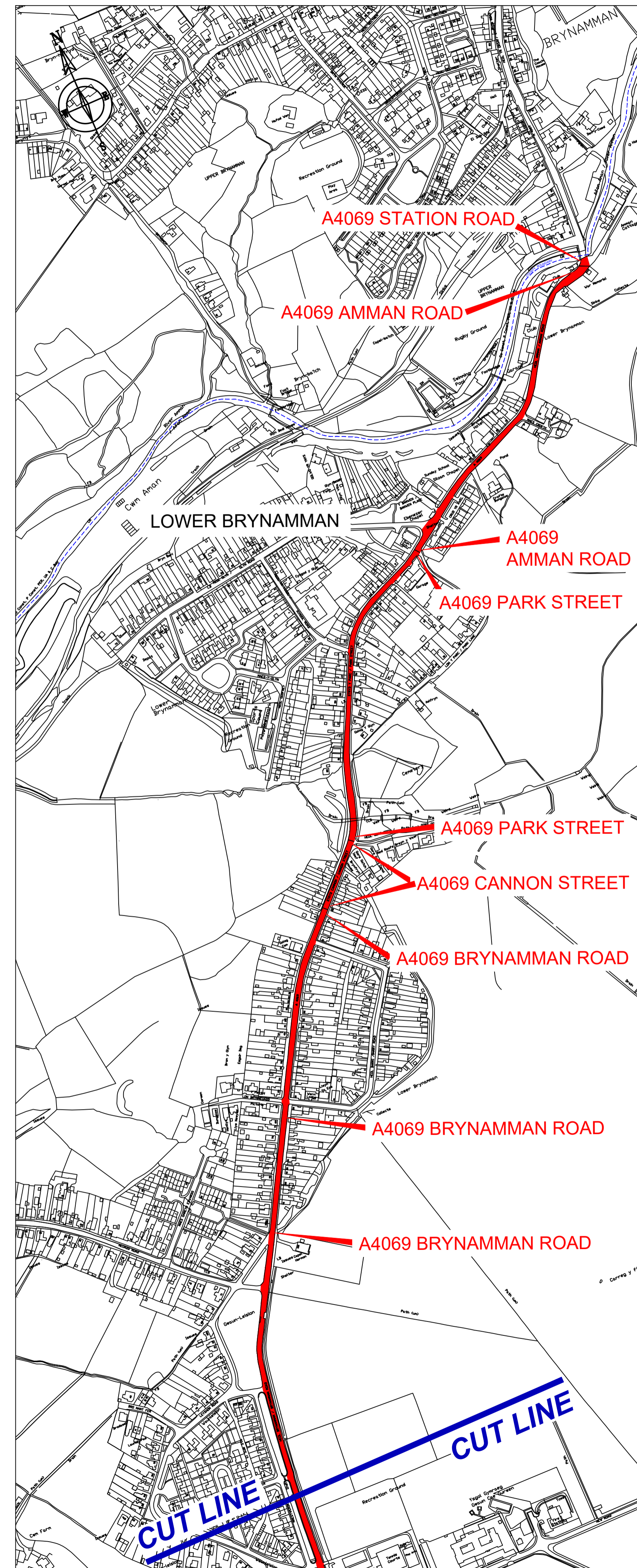
A474 A4069 CWMGORS TO LOWER BRYNAMMAN - LOCATION PLAN NTS



A474 A4069 - LAYOUT PLAN NTS



A474 A4069 - LAYOUT PLAN NTS



A474 A4069 - LAYOUT PLAN NTS

NOTES

1. All dimensions are in millimetres unless otherwise stated.

KEY

Proposed 30mph speed limit

County Boundary

APPENDIX A

Rev	Details	Dr	Ch	Ap	Date

Client

ENGINEERING AND TRANSPORT
 NICOLA PEARCE BSC (Hons), Dip TP, MRTPI
 DIRECTOR OF ENVIRONMENT AND REGENERATION
 THE QUAYS, BRUNEL WAY
 BAGLAN ENERGY PARK
 NEATH SA11 2GG

Job Title
 A474 CWMGORS, A474 GWAUN CAE GURWEN AND A4069 LOWER BRYNAMMAN
 PROPOSED 30MPH SPEED LIMIT EXTENT

File No.	Financial Code No.				
Drawn	CGD	Checked	MCB	Approved	HHH
Date	OCT 22	Date	OCT 22	Date	OCT 22
Scales	NOT TO SCALE	Status	PRELIM		

Drawing No. C2131J / TRO1

Dwg. No.

Job Title